

**APPENDIX A: BIBLIOGRAPHY**

## APPENDIX A: BIBLIOGRAPHY

### Books and Pamphlets

- Banham, Reyner. *A Concrete Atlantis, U.S. Industrial Building and European Modern Architecture*. Cambridge, MA: The MIT Press, 1986.
- Bisco, Jim. *A Greater Look at Greater Buffalo*. Northridge, CA: Windsor Publications, Inc., 1986.
- Buffalo Architecture: A Guide*. Cambridge: The MIT Press, 1981.
- Buffalo Bureau of Engineers. *Index to Streets and Records of the City of Buffalo, N.Y. (1814-1896)*. Buffalo: Bureau of Engineers, 1896.
- Chevrolet Buffalo Plant 1923-1973*. Chevrolet Motor Corporation, 1973.
- Eberle, Scott and Joseph A. Grande. *Second Looks, A Pictorial History of Buffalo and Erie County*. Norfolk, VA: The Donning Company, 1987.
- Lemon, Ronald Davis. *Locational Factors in the Auto Industry in Erie and Niagara Counties New York*. Thesis submitted to University of Buffalo, New York, May 1952.
- Nelson, George. *Industrial Architecture of Albert Kahn, Inc.* NY: Architectural Book Publishing Co., Inc., 1939.
- Percy, John W. *The Town of Tonawanda*. Dover, NH: Arcadia Publishing, 1997.
- Preliminary Inventory of the War Industries Board Records*. Washington, DC: The National Archives of the United States, May 1941.
- Silsby, Robert W. *Settlement to Suburb, A History of the Town of Tonawanda, Erie County New York, 1607-1986*. Tonawanda, NY: Sterling C. Sommer, Inc., 1997.
- Smith, H. Perry. *History of the City of Buffalo and Erie County, Vols. I and II*. Syracuse: 1884.
- Squire, Roger. *Manufacturers of Wheels and Motors*. Buffalo: Buffalo and Erie County Historical Society, 1969.
- State Listing of Major War Supply Contracts Active as of June 30, 1945*. Washington, DC: War Production Board Program and Statistics Bureau-Military Division, August 6, 1945.
- To All the Employees of Chevrolet Motor and Axle*. Tonawanda, NY: General Motors Corporation, 1937.
- The Town of Tonawanda Centennial, 1831-1936*. Buffalo: Whitney Graham, 1939.
- U.S. Navy. Commemorative Pamphlet. *The Navy "E" Burgee to Farrel-Birmingham Company, Inc, Ansonia and Derby, Connecticut and Buffalo New York, May 10, 1942*.
- War Industrial Facilities Authorized, July 1940-August 1945*. Washington, DC: Industrial Statistics Division, July 30, 1946.

### Atlases and Maps

- Beers, F.W. and Company. *Illustrated Historical Atlas of Erie County, New York*. New York: F.W. Beers and Company, 1880.

- Geil, Samuel. *Map of Erie County, New York*. Philadelphia: Gillette, Matthews & Co., 1855.
- Century Atlas of Greater Buffalo*, Vols. 1 and 3. Philadelphia: Century Atlas Company, 1915.
- Insurance Maps of Buffalo, New York*. New York: Sanborn Map Co., 1916 (revised to 1958).
- Insurance Maps of Buffalo, New York*. New York: Sanborn Map Co., 1928 (revised to 1961).
- The New Century Atlas of Erie County, New York*. Philadelphia: The New Century Atlas Company, 1909.
- The New Century Atlas of Greater Buffalo*, Vols. 1 and 3. Philadelphia: Century Atlas Company, 1915.
- Real Estate of Buffalo, New York; City of Buffalo, Village of Kenmore, Town of Tonawanda*. Miami: Real Estate Directories, Inc, circa 1950s.
- Stone and Stewart. *New Topographical Atlas of Erie County, New York*. Philadelphia: Stone & Stewart, 1866.
- Works Progress Administration. *Map of the Town of Tonawanda, N.Y.* Works Progress Administration; compiled by Niagara Frontier Planning Board, 1939.

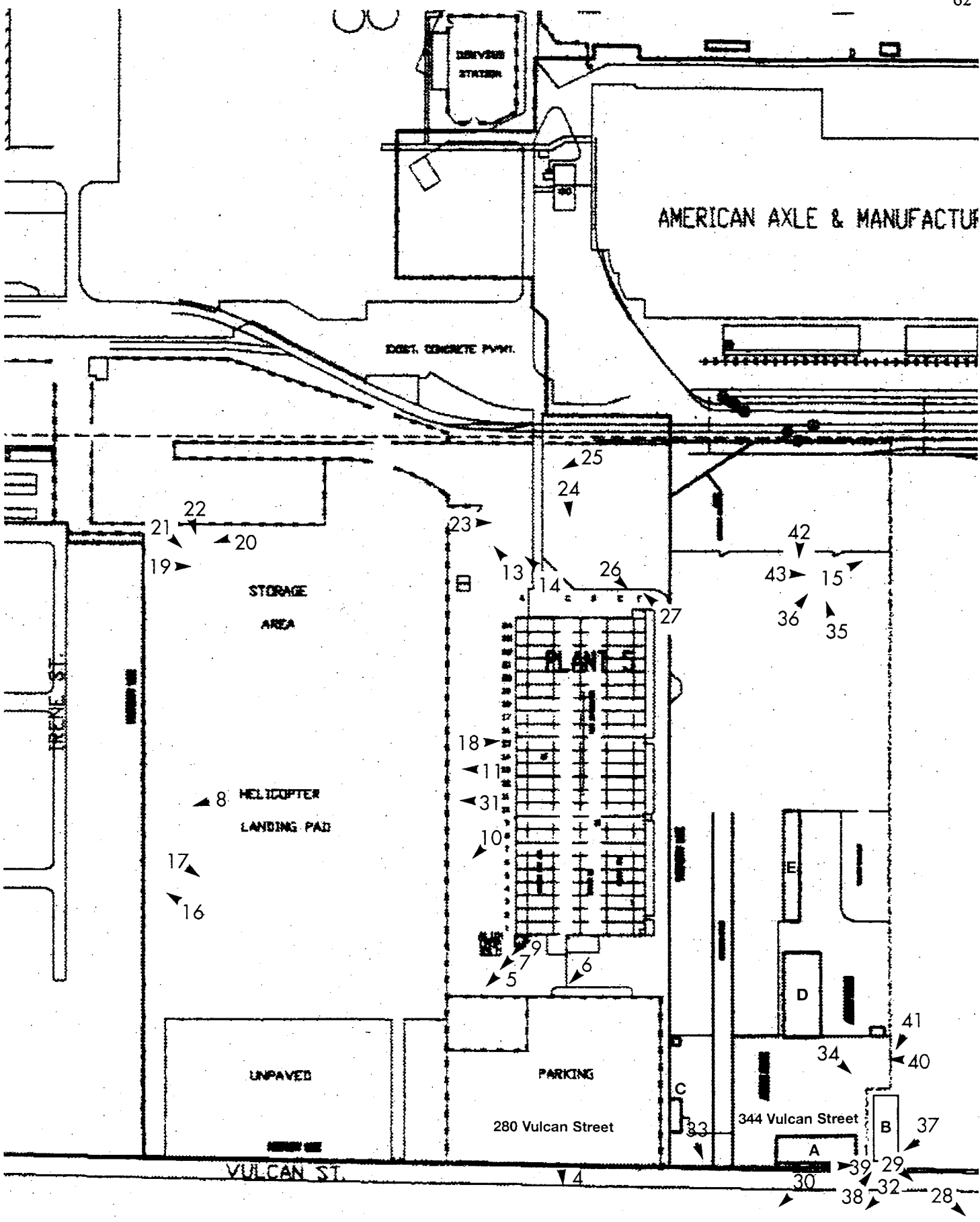
#### **Newspaper Articles**

- "Army and Navy E's to go to 2 Buffalo Firms." *Buffalo Courier Express*, November 18, 1942: 8.
- "Bernel Foam Products Co. Acquired by Belgian Firm." *Buffalo Evening News*, August 1, 1979.
- "Buffalo Area Ranked 6<sup>th</sup> in War Output." *Buffalo Courier Express*, December 23, 1945: Sec. 4., p. 8.
- "Buffalo in Foreign Trade." *Buffalo Courier Express*, May 28, 1950: 56.
- "9 Area Plants in Victory Fleet." *Buffalo Courier Express*, November 1, 1942: Sec. 5, p.1.
- "Recticel Fire Casts Doubt on Future Recticel Foam Co." *Buffalo Evening News*, February 1983.
- "Small Plants Here Subject of U.S. Study." *Buffalo Courier Express*, December 6, 1942: Sec. 5, p. 4.
- "Smaller War Plants Here Make Big Contributions Toward Victory." *Buffalo Courier Express*, November 14, 1943: Sec. 5, p. 2.

#### **Town of Tonawanda Tax Assessor's Office**

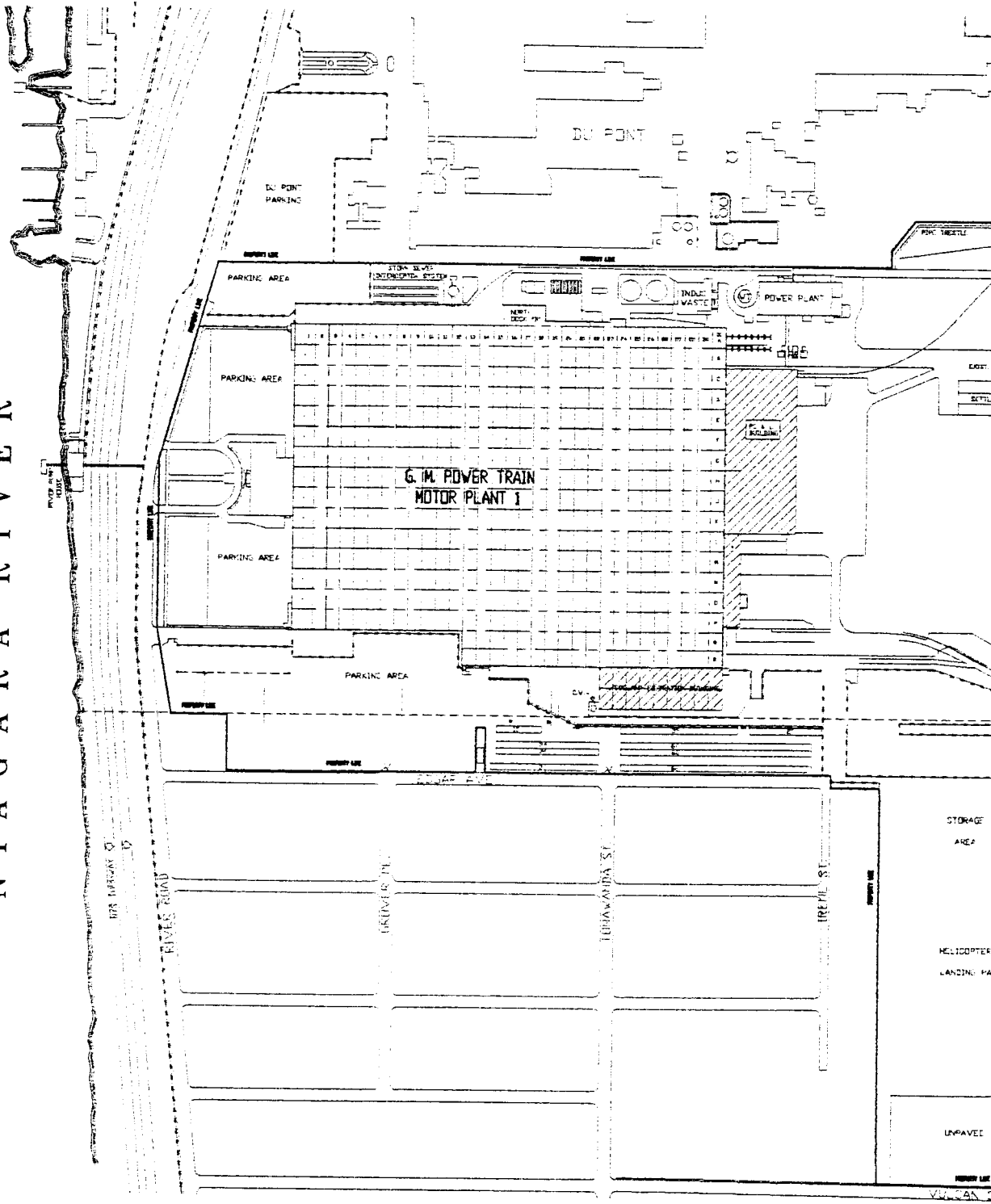
- May 18 and 19, 1982  
*Valuation Report on property of GM Corporation Chevrolet Motor Division, River Road and Edgar Avenue, Tonawanda, New York*. Inspected for tax year beginning June 1 1982.
- December 21, 1978  
*Appraisal Guide Lines 344 Vulcan Street, Tonawanda, New York*. DMB Real Estate.
- May 15, 1978  
*Appraisal of 344 Vulcan Street, Tonawanda, New York*. Read Montgomery & Co., Ltd.
- December 17, 1963  
*Appraisal of 344 Vulcan Street*. Herman Arle, Assessor.

**APPENDIX B: PROJECT AREA MAPS**



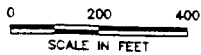


# NIAGARA RIVER

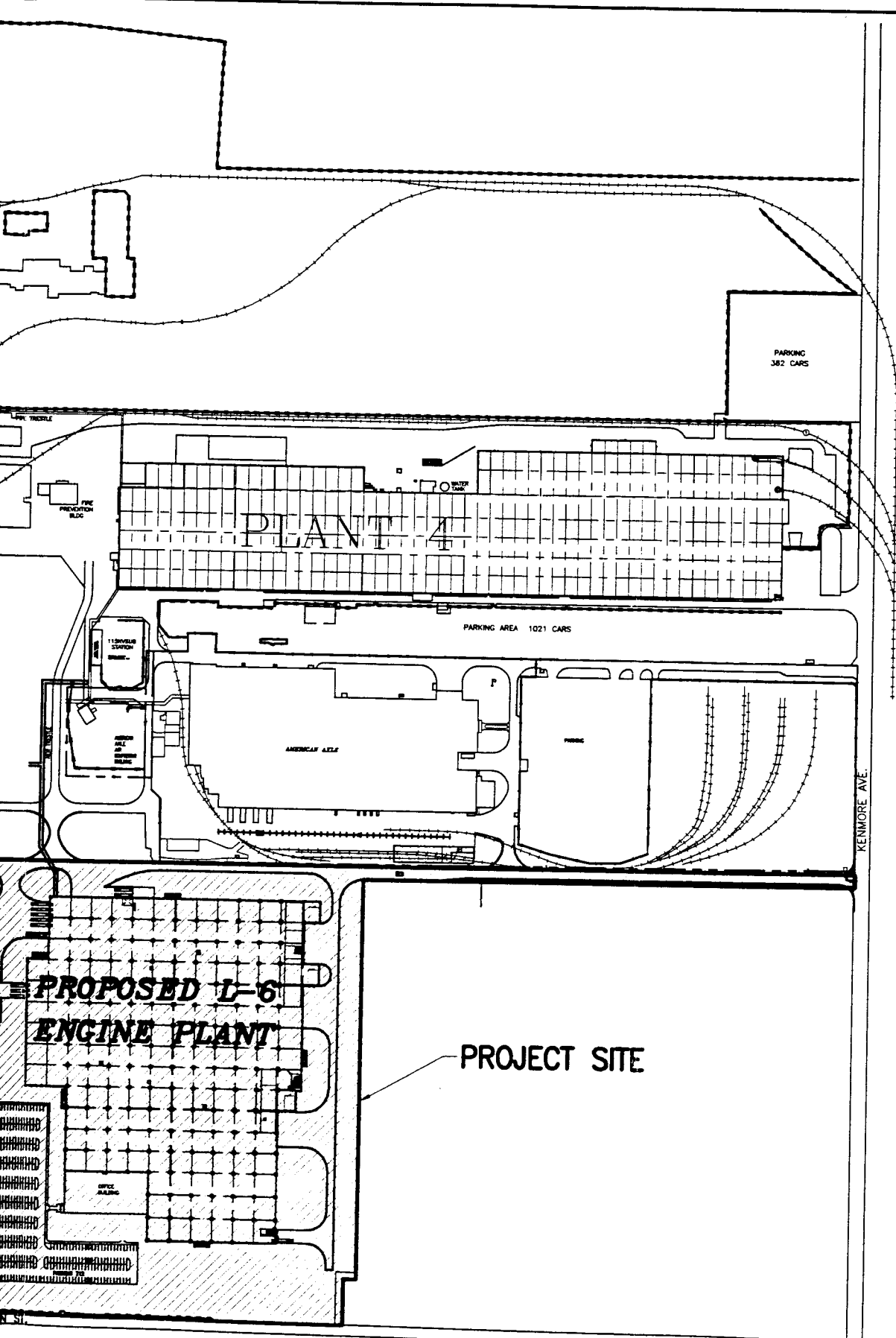


## SITE P

NOTE:  
 1. BASEMAP REFERENCE "GMPTG TONAWANDA SITE PLAN", TONAWANDA, NY, PREPARED BY: LAUER-MANGUSO & ASSOCIATES ARCHITECTS, DWG. NO.: GM-C-01-K, DATE: 4/20/98.



1" = 400'  
 0' 100' 200' 300' 400'  
 MADE FROM: G.M. PROPERTY  
 1987 PHOTO: G.M. PROPERTY  
 1988 PHOTO: G.M. PROPERTY  
 1989 PHOTO: G.M. PROPERTY  
 1990 PHOTO: G.M. PROPERTY  
 1991 PHOTO: G.M. PROPERTY  
 1992 PHOTO: G.M. PROPERTY  
 1993 PHOTO: G.M. PROPERTY  
 1994 PHOTO: G.M. PROPERTY  
 1995 PHOTO: G.M. PROPERTY  
 1996 PHOTO: G.M. PROPERTY  
 1997 PHOTO: G.M. PROPERTY  
 1998 PHOTO: G.M. PROPERTY  
 1999 PHOTO: G.M. PROPERTY  
 2000 PHOTO: G.M. PROPERTY  
 2001 PHOTO: G.M. PROPERTY  
 2002 PHOTO: G.M. PROPERTY  
 2003 PHOTO: G.M. PROPERTY  
 2004 PHOTO: G.M. PROPERTY  
 2005 PHOTO: G.M. PROPERTY  
 2006 PHOTO: G.M. PROPERTY  
 2007 PHOTO: G.M. PROPERTY  
 2008 PHOTO: G.M. PROPERTY  
 2009 PHOTO: G.M. PROPERTY  
 2010 PHOTO: G.M. PROPERTY  
 2011 PHOTO: G.M. PROPERTY  
 2012 PHOTO: G.M. PROPERTY  
 2013 PHOTO: G.M. PROPERTY  
 2014 PHOTO: G.M. PROPERTY  
 2015 PHOTO: G.M. PROPERTY  
 2016 PHOTO: G.M. PROPERTY  
 2017 PHOTO: G.M. PROPERTY  
 2018 PHOTO: G.M. PROPERTY  
 2019 PHOTO: G.M. PROPERTY  
 2020 PHOTO: G.M. PROPERTY



REV	DATE	DESCRIPTION	OWN BY	DES BY	CHK BY	APP BY
DATE OF ISSUE		DES BY	CHK BY	APP BY		
3/20/00		MWP				



GM POWERTRAIN TONAWANDA ENGINE PLANT  
 ENVIRONMENTAL IMPACT ANALYSIS  
 TONAWANDA, ERIE COUNTY, NEW YORK

**PROPOSED SITE PLAN**

FIGURE  
**1-2**  
 PROJECT NO.  
 796196



# NIAGARA RIVER

NEER SAND HOUSE

DIXIE THRUWAY  
DIXIE THRUWAY

RIVER ROAD

EDGAR AVE.

GROVER PL.

RIVERDALE AVE.

TONAWANDA ST.

IRENE ST.

ROSWELL AVE.

HULTER AVE.

VULCAN STREET

DU PONT PARKING

DU PONT

PARKING AREA  
185 CARS

PARKING AREA  
200 CARS

PARKING AREA  
202 CARS

RESERVED SALARY PARKING

PARKING AREA  
1,395 CARS

## PLANT 1

INDUS. WASTE

POWER PLANT

1" = 1/2" = 0" = 1"  
MADE FROM THE PROPOSED  
REVISIONS TO THE 1957 PLAN  
/ IN THE DISTRICT OF NEW YORK, JUNE 10, 1958. BY THE ARCHITECT  
/ JAMES H. HARRIS, ARCHITECT, 100 WALL STREET, NEW YORK 6, N.Y.

